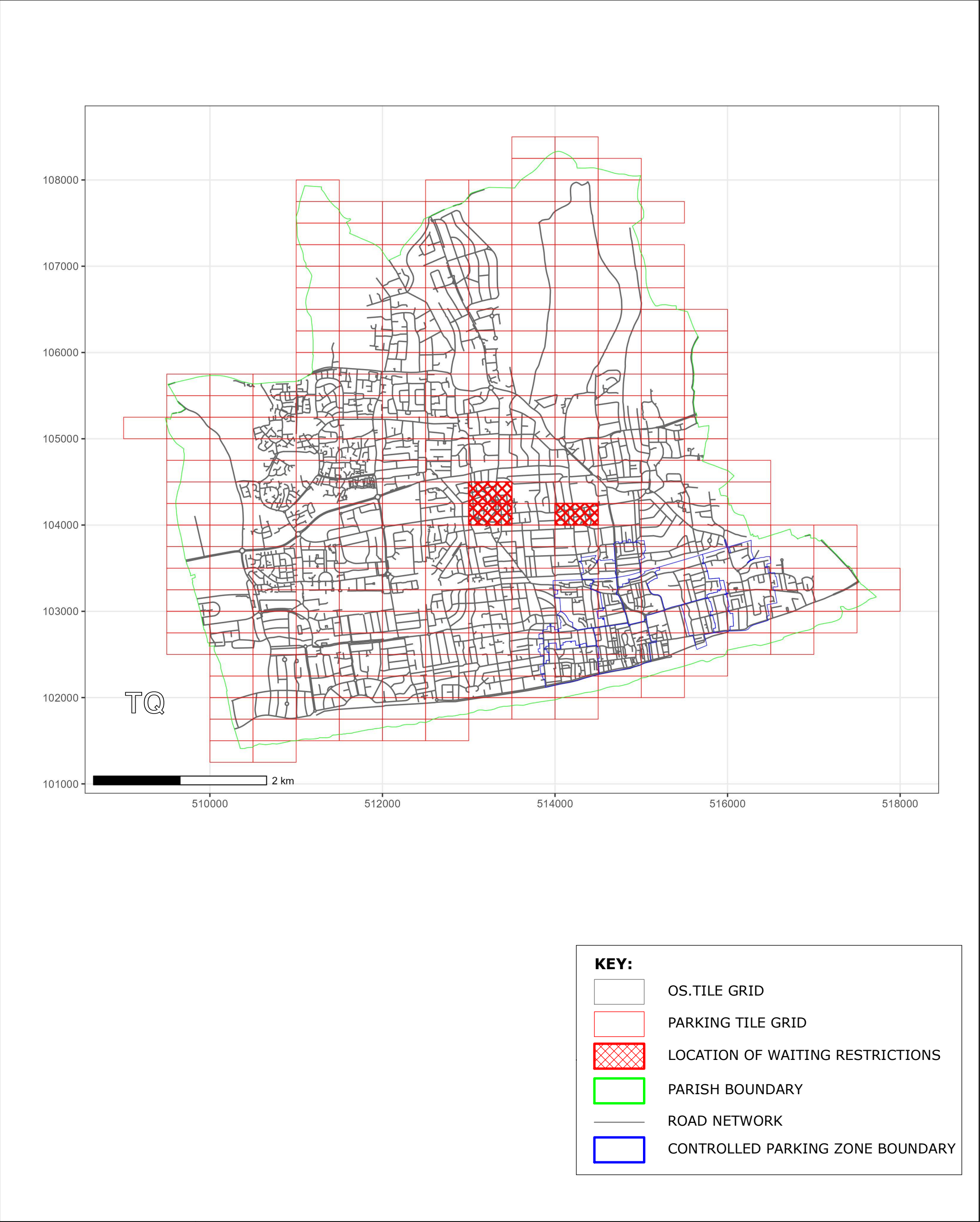


WEST SUSSEX COUNTY COUNCIL
((WORTHING) (PARKING PLACES & TRAFFIC REGULATION)
(CONSOLIDATION) ORDER 2007)
(TARRING: HIGH STREET & SOUTH FARM ROAD AMENDMENT)
ORDER 2023

WORTHING: LOCATION OF WAITING RESTRICTIONS



West Sussex County Council
 Highways & Transport
 The Grange
 Tower Street
 Chichester
 West Sussex
 PO19 1RH

WEST SUSSEX COUNTY COUNCIL
 ((WORTHING) (PARKING PLACES & TRAFFIC
 REGULATION)(CONSOLIDATION) ORDER 2007)
 (TARRING: HIGH STREET & SOUTH FARM ROAD
 AMENDMENT) ORDER 2023

LOCATION OF WAITING RESTRICTIONS



Key for Waiting Restrictions

All areas over which the provision of the orders apply are defined by the shaded areas as shown on the following plans plus a contiguous area not indicated on the plans of verge and/or footway between the carriageway edge and the highway boundary. The plans in this schedule are based upon grid references of the Ordnance Survey National Grid defined by the OSGB 36 triangulation.

Prohibition of Waiting


101



check

No waiting at any time

108




pat 038

No waiting 8.30am-6.00pm Mon-Sat

Free Limited Waiting

714




pat064

Waiting limited to 1hr No return within 1hr
8.30am-6.00pm Mon-Sat

Clearways

1100



usgs503

School Keep Clear-No stopping at any time

WEST SUSSEX COUNTY COUNCIL
((WORTHING) (PARKING PLACES & TRAFFIC REGULATION) (CONSOLIDATION)
ORDER 2007)

(TARRING: HIGH STREET & SOUTH FARM ROAD AMENDMENT) ORDER 2023

West Sussex County Council in exercise of their powers under Sections 1 (a) 2 (1) and (2), 4 (2), 45. 46. 49 and 53 and Part IV of Schedule 9 of the Road Traffic Regulation Act 1984 ("the Act") as amended and of all other enabling powers and after consultation with the Chief Officer of Police in accordance with Part III of Schedule 9 to the Act hereby make the following Order:-

1. The Order shall come into operation on the Twenty Second day of May 2023 and may be cited as "West Sussex County Council) ((Worthing) (Parking Places & Traffic Regulation) (Consolidation) Order 2007) (Tarring: High Street & South Farm Road Amendment) Order 2023".
2. The "West Sussex County Council ((Worthing) (Parking Places & Traffic Regulation) (Consolidation) Order 2007" is hereby amended by the replacement of the plans specified in the First Schedule to this Order, with the plans specified in the Second Schedule, attached hereto.

FIRST SCHEDULE
Plans to be Replaced


TQ1304SWN (Issue Number 3)
TQ1304SWS (Issue Number 3)
TQ1404SWS (Issue Number 1)

SECOND SCHEDULE
Replacement Plans

TQ1304SWN (Issue Number 4)
TQ1304SWS (Issue Number 4)
TQ1404SWS (Issue Number 2)

For and on behalf of WEST SUSSEX COUNTY COUNCIL

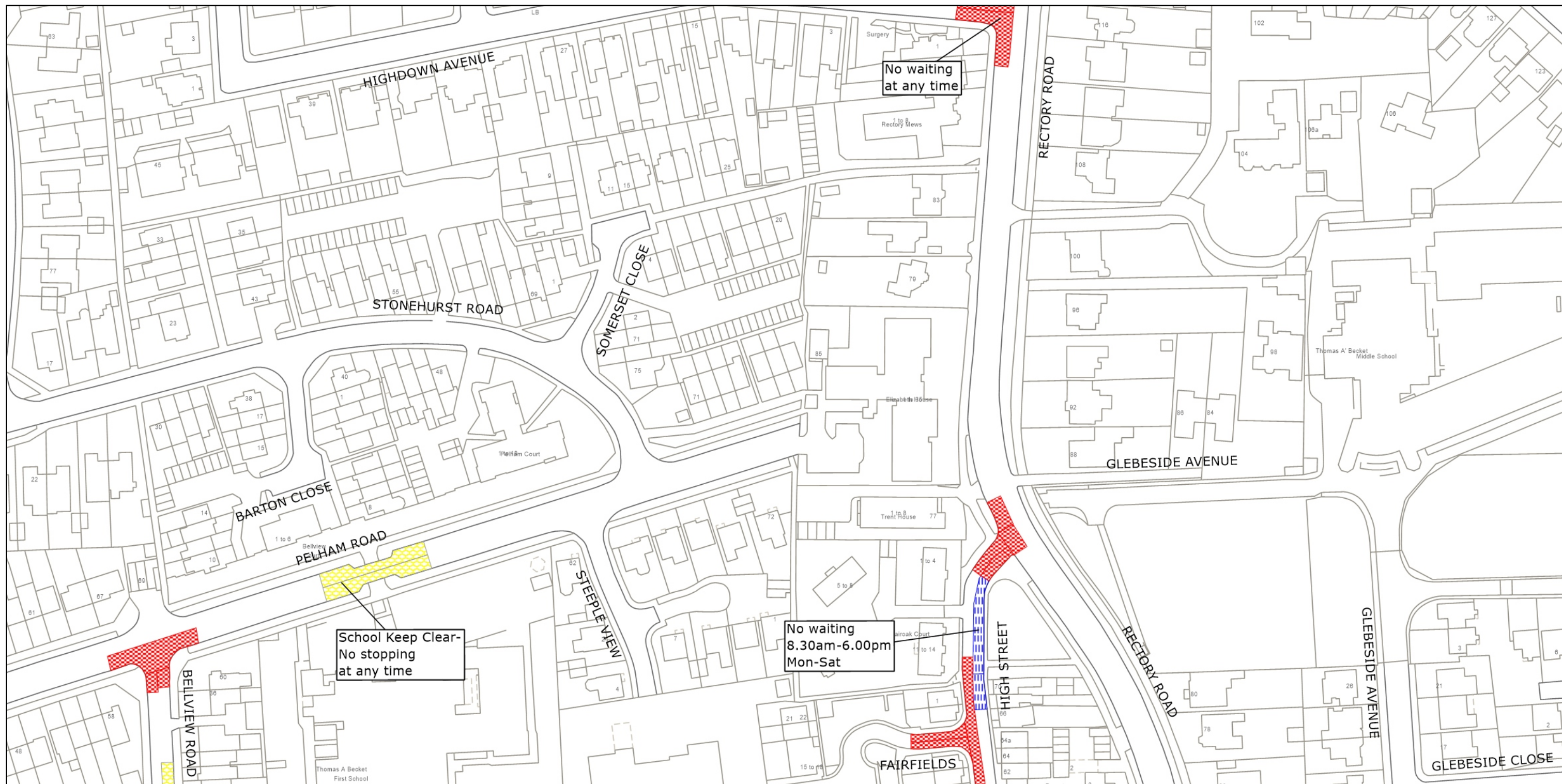
Authorised Signatory:



NAME: Martin Moore

DATE MADE: Eighteenth day of May 2023

WOR2202-MM



West Sussex County Council
Highways & Transport
The Grange
Tower Street
Chichester
West Sussex
PO19 1RH

WORTHING BOROUGH: TARRING AND GAISFORD WARDS

WAITING RESTRICTIONS

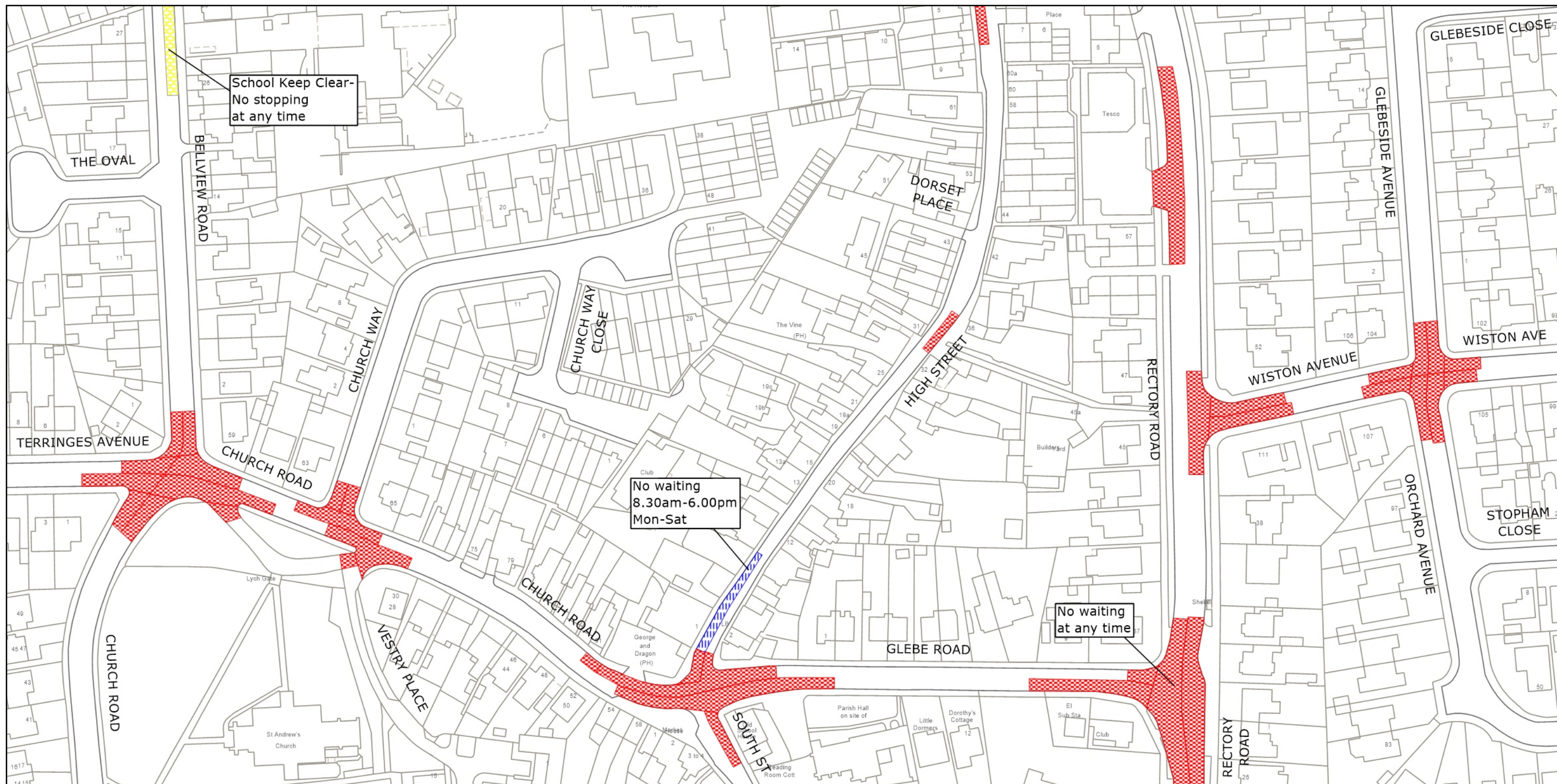
Reproduced from or based upon 2023 Ordnance Survey mapping with permission of the Controller of HMSO (c) Crown Copyright reserved.
Unauthorised reproduction infringes Crown copyright and may lead to prosecution or civil proceedings West Sussex County Council Licence No. 100018485

TILE REF NO:
TQ1304SWN

SHEET ISSUE NO 4
SHEET ACTIVE FROM - 22.05.2023



SCALE:
1:1250
at A3 size



West Sussex County Council
Highways & Transport
The Grange
Tower Street
Chichester
West Sussex
PO19 1RH

WORTHING BOROUGH: TARRING AND GAISFORD WARDS

WAITING RESTRICTIONS

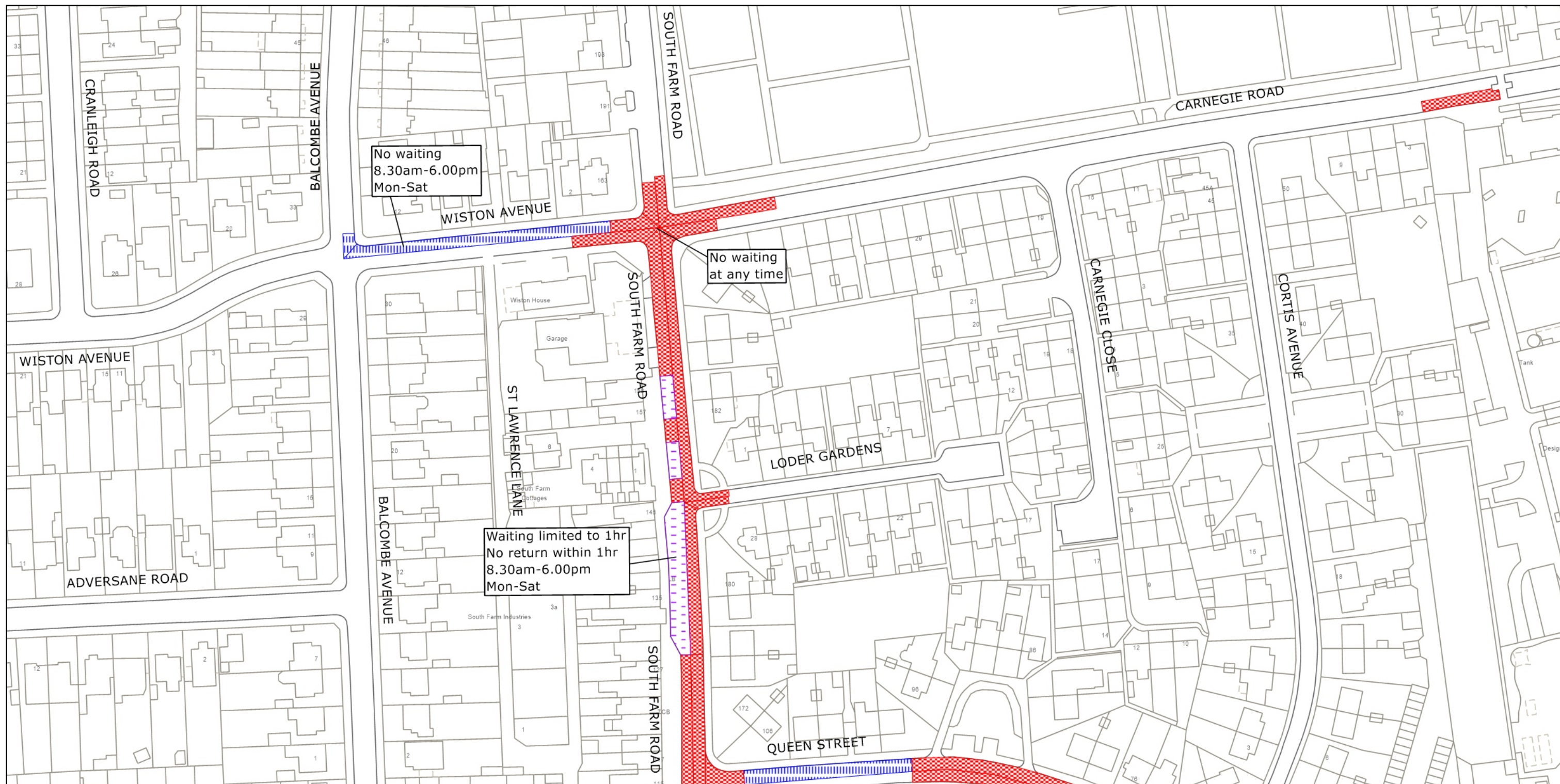
Reproduced from or based upon 2023 Ordnance Survey mapping with permission of the Controller of HMSO (c) Crown Copyright reserved.
Unauthorised reproduction infringes Crown copyright and may lead to prosecution or civil proceedings West Sussex County Council Licence No. 100018485

TILE REF NO:
TQ1304SWS

SHEET ISSUE NO 4
SHEET ACTIVE FROM - 22.05.2023



SCALE:
1:1250
at A3 size



West Sussex County Council
Highways & Transport
The Grange
Tower Street
Chichester
West Sussex
PO19 1RH

WORTHING BOROUGH: GAISFORD WARD

WAITING RESTRICTIONS

Reproduced from or based upon 2023 Ordnance Survey mapping with permission of the Controller of HMSO (c) Crown Copyright reserved.
Unauthorised reproduction infringes Crown copyright and may lead to prosecution or civil proceedings West Sussex County Council Licence No. 100018485

TILE REF NO:
TQ1404SWS

SHEET ISSUE NO 2
SHEET ACTIVE FROM - 22.05.2023



SCALE:
1:1250
at A3 size